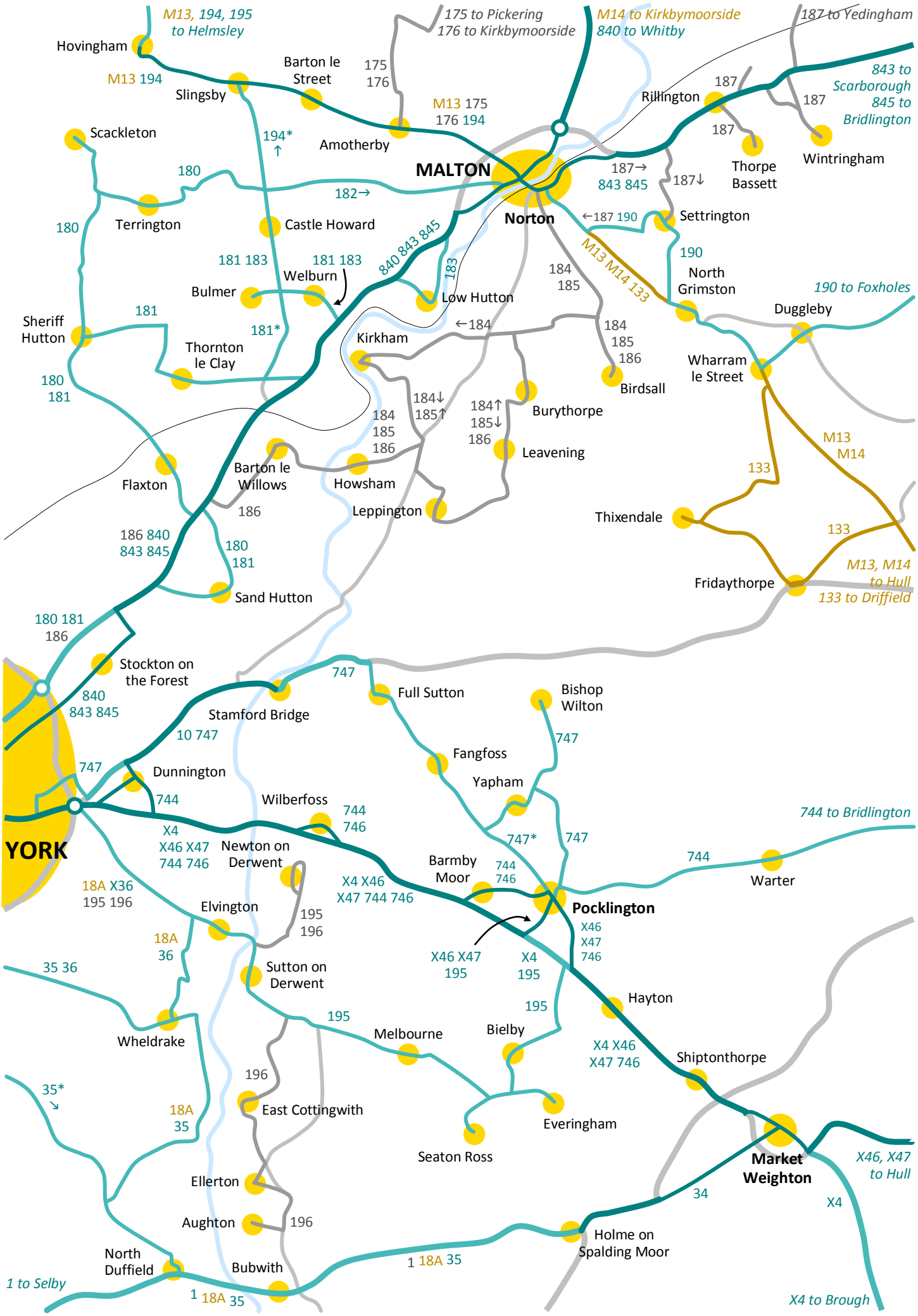
M13, 194, 195 to Helmsley
175 to Pickering
176 to Kirkbymoorside
M14 to Kirkbymoorside
840 to Whitby
187 to Yedingham
Hovingham
M13 194
Slingsby
Barton le Street
175
176
M13 175
176 194
Rillington
187
187
187
843 to Scarborough
845 to Bridlington
Scackleton
194*
↑
Amotherby
MALTON
Thorpe Bassett
Wintringham
180
182→
187→
843 845
187↓
Norton
←187 190
Settrington
180
Terrington
Castle Howard
840 843 845
183
M13 M14 133
190
North Grimston
181 183
181 183
Welburn
Bulmer
Low Hutton
184
185
190 to Foxholes
Duggleby
Sheriff Hutton
181
181*
←184
184
185
186
Thornton le Clay
Kirkham
Wharram le Street
180
181
Birdsall
184↓
185↑
184↑
185↓
186
Burythorpe
184
185
186
Leavening
M13
M14
133
Flaxton
Barton le Willows
Howsham
186
Leppington
Thixendale
133
186 840
843 845
180
181
M13, M14 to Hull
133 to Driffield
Fridaythorpe
Sand Hutton
180 181
186
Stockton on the Forest
747
Full Sutton
Bishop Wilton
840
843 845
Stamford Bridge
10 747
747
Fangfoss
747
747
Dunnington
Yapham
744
Wilberfoss
744
746
744 to Bridlington
YORK
X4
X46 X47
744 746
Newton on Derwent
747*
747
744
Barmby Moor
744
746
Warter
18A X36
195 196
X4 X46
X47 744 746
Elvington
195
196
Pocklington
X46
X47
746
18A
36
X46 X47
195
X4
195
35 36
Sutton on Derwent
Hayton
195
195
Wheldrake
Melbourne
Bielby
X4 X46
X47 746
Shiptonthorpe
196
35*
↘
18A
35
East Cottingwith
Everingham
Seaton Ross
Market Weighton
X46, X47 to Hull
Ellerton
34
X4
Aughton
196
Holme on Spalding Moor
North Duffield
Bubwith
1 18A 35
1 to Selby
1 18A 35
X4 to Brough

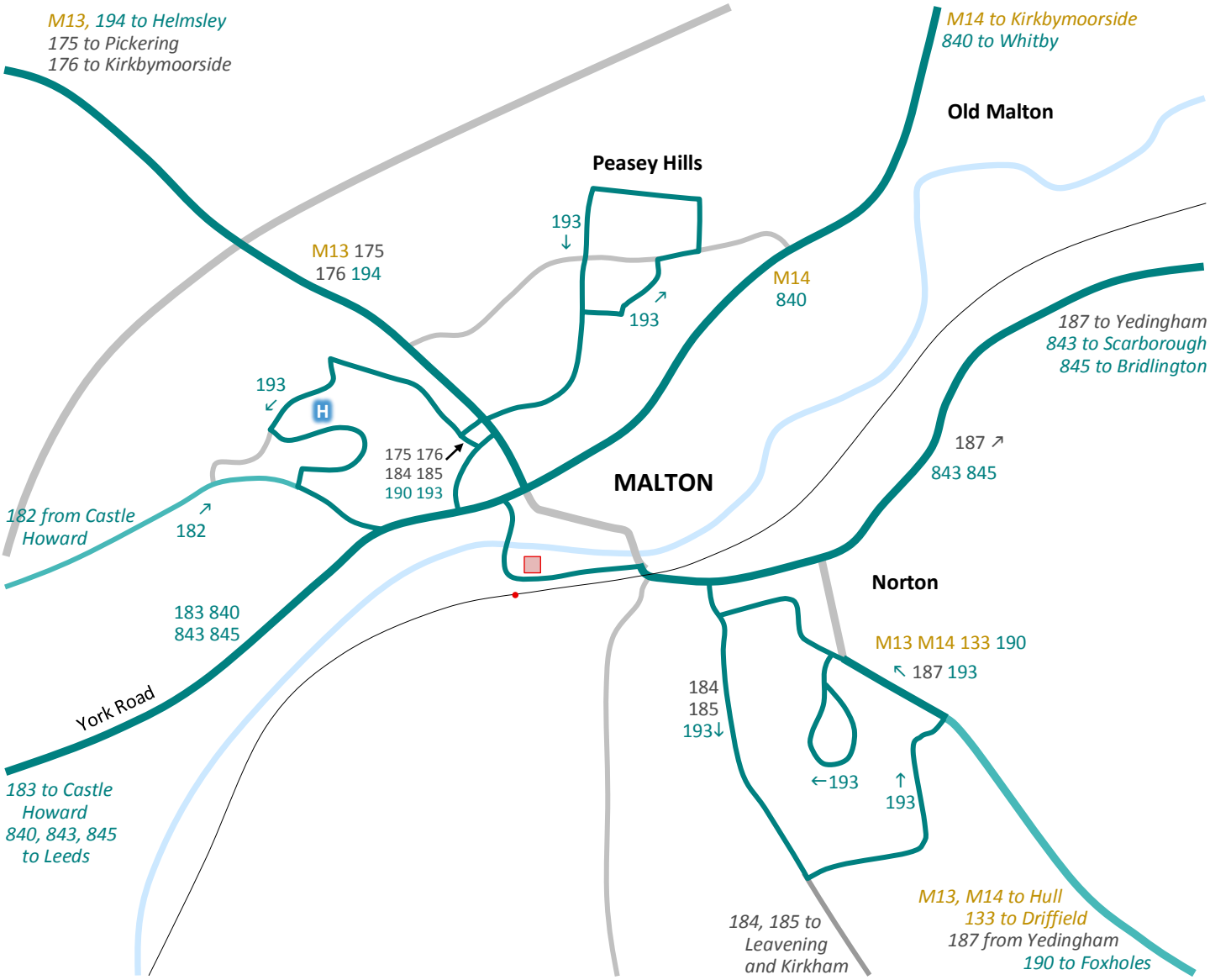
M13, 194 to Helmsley
175 to Pickering
176 to Kirkbymoorside
M14 to Kirkbymoorside
840 to Whitby
Old Malton
Peasey Hills
193
M13 175
176 194
M14
840
193
187 to Yedingham
843 to Scarborough
845 to Bridlington
193
H
175 176
184 185
190 193
MALTON
187
843 845
182 from Castle
Howard
182
Norton
183 840
843 845
M13 M14 133 190
187 193
184
185
193
York Road
193
193
183 to Castle
Howard
840, 843, 845
to Leeds
M13, M14 to Hull
133 to Driffield
187 from Yedingham
190 to Foxholes
184, 185 to
Leavening
and Kirkham

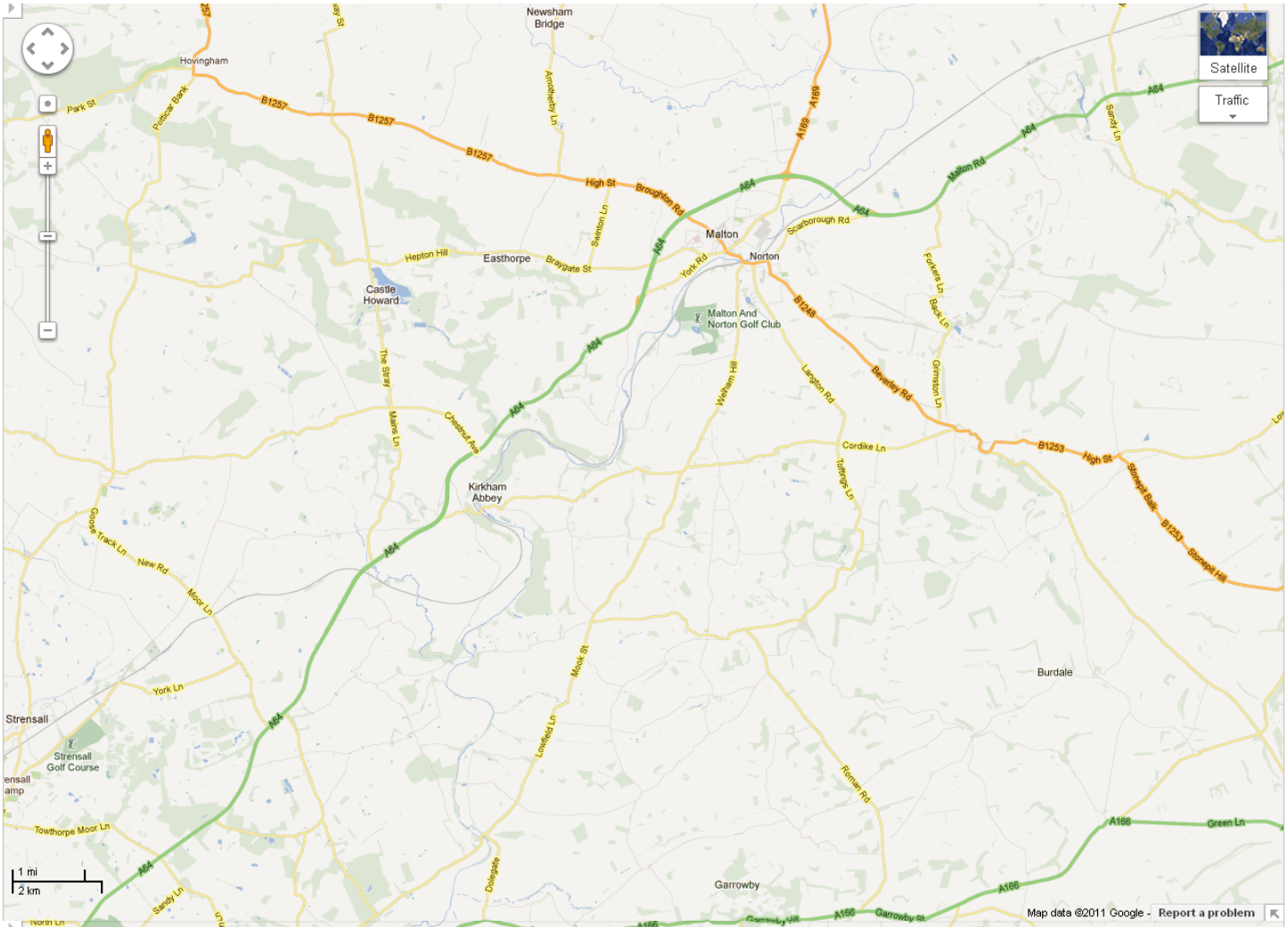
Satellite
Traffic
Newsham Bridge
Hovingham
Park St
Pickhill Bank
B1257
High St
Broughton Rd
Almotherby Ln
A169
A64
Malton Rd
Sandy Ln
Malton
Norton
Scarborough Rd
Hepton Hill
Easthorpe
Braygate St
Swinton Ln
York Rd
Castle Howard
Malton And Norton Golf Club
B1248
Beverley Rd
Fortune Ln
Back Ln
Grimston Ln
The Stray
Maire Ln
Chestnut Ave
Wetham Hill
Langton Rd
Cordike Ln
Tofrigs Ln
B1253
Stonepit Balk
Stonepit Hill
Kirkham Abbey
Goose Track Ln
New Rd
Moor Ln
Mook St
Burdale
Strensall
Strensall Golf Course
York Ln
Loxfield Ln
Roman Rd
Towthorpe Moor Ln
A166
Green Ln
Dolegate
Garrowby
Garrowby Hill
Garrowby St
1 mi
2 km
Map data ©2011 Google - Report a problem

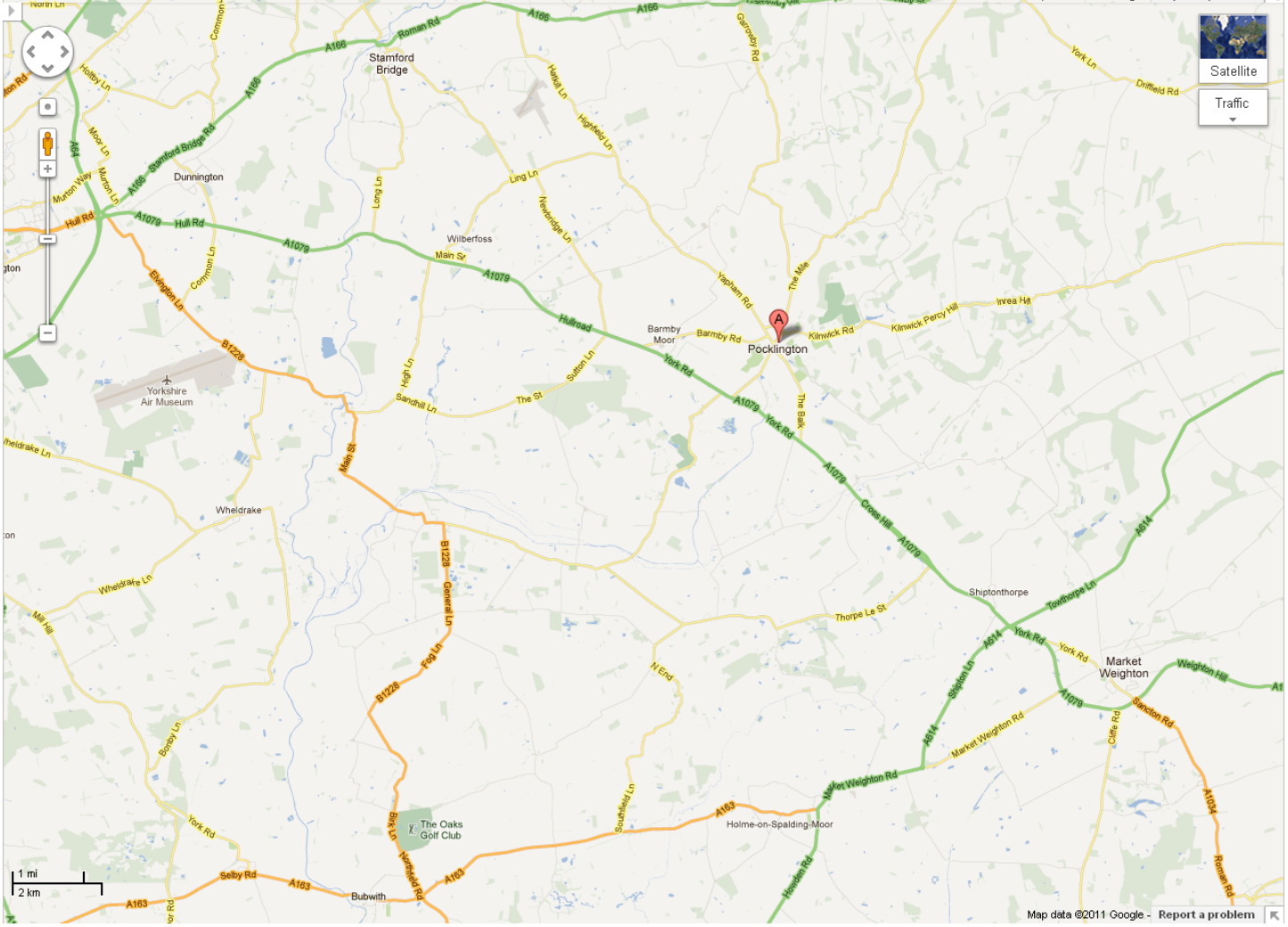
Satellite
Traffic
North Ln
Sandy Ln
Common Ln
Stamford Bridge
Holtby Ln
Moor Ln
Murton Way
Murton Ln
Stamford Bridge Rd
Dunnington
Hull Rd
A1079
Elvington Ln
B1228
Yorkshire Air Museum
Long Ln
Ling Ln
Newbridge Ln
Wilberfoss
Main St
Hallgate
Yapham Rd
The Mile
Barmby Moor
Barmby Rd
Pocklington
Kilnwick Rd
Kilnwick Percy Hill
Inrea Ha
Sandhill Ln
The St
Sutton Ln
High Ln
York Rd
The Balk
Cross Hill
Wheldrake
Wheldrake Ln
Main St
General Ln
Fog Ln
Shiptonthorpe
Thorpe Le St
Towthorpe Ln
A614
Market Weighton
Weighton Hill
Stamton Rd
Cliffe Rd
Market Weighton Rd
Sticklands Ln
N End
Southfield Ln
Holme-on-Spalding-Moor
A163
Howden Rd
The Oaks Golf Club
Bike Ln
Selby Rd
Bubwith
Bonby Ln
Mill Hill
Roman Rd
A1034
1 mi
2 km
Map data ©2011 Google - Report a problem

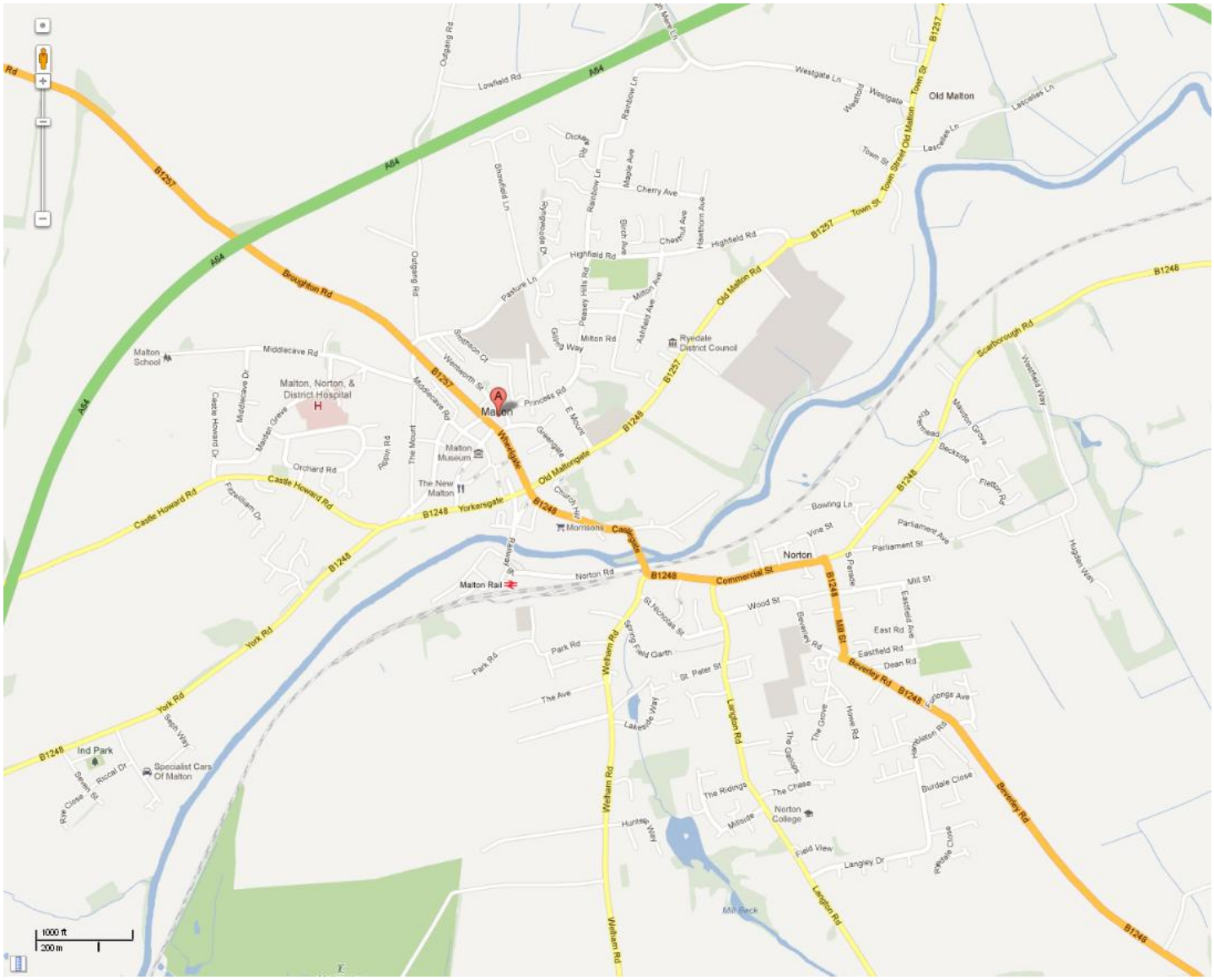
A64
B1257
Broughton Rd
Lowfield Rd
Westgate Ln
Westfold
Westgate
Old Malton
Town St
Lascelles Ln
Cherry Ave
Highfield Rd
Pasture Ln
Old Malton Rd
Milton Rd
Ryedale District Council
B1248
Scarborough Rd
Middlecave Rd
Malton School
Malton, Norton, & District Hospital
Malton
Princess Rd
Wentworth St
Middlecave Dr
Castle Howard Dr
Orchard Rd
The Mount
Malton Museum
The New Malton
Castle Howard Rd
Yorkersgate
Morrisons
Bowling Ln
Vine St
Parliament Ave
Parliament St
Norton
Commercial St
Mill St
Norton Rd
Malton Rail
Wood St
East Rd
Eastfield Rd
Dean Rd
Beverley Rd
Park Rd
St Peter St
The Ave
Welham Rd
Langton Rd
Ind Park
Specialist Cars Of Malton
The Ridings
The Chase
Norton College
Field View
Langley Dr
Burdale Close
Mill Beck
1000 ft
200 m